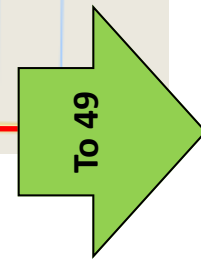
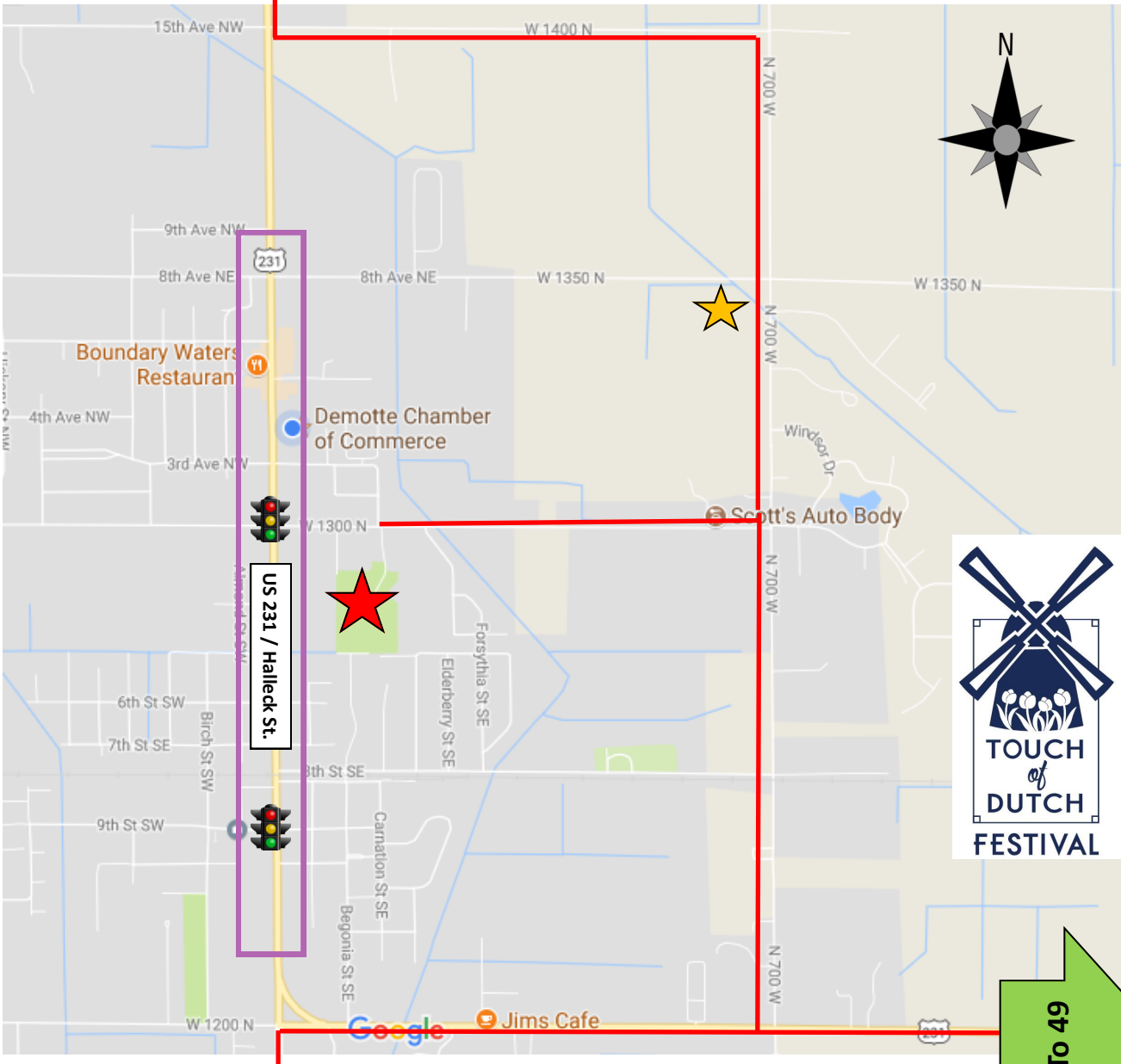
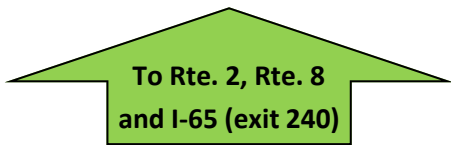


**Spencer Park
112 Carnation St. SE
DeMotte, IN 46310**



Lost? Call Diva at 219-405-6840





From I-65 Exit 240 (Rte. 2) Take this east through Hebron (traffic light) to Rte. 2. Continue south on Rte. 2 to Rte. 231 (continue south) into DeMotte. Go to first traffic light (Division St.) Turn east (left) one block to Carnation St. Turn right on Carnation (Town Hall). Continue past the Town Hall to Spencer Park.

From I-65 Exit 230 (Rte. 10) Go east 3.5 miles until Rte. 10 turns north (John Deere dealer). Go north 4 miles to Division St. (traffic light). Turn east (right) to Carnation St. (Town Hall). Turn right on Carnation. Continue past the Town Hall to Spencer Park.

From 49 & Rte. 10 Go west about 8 miles. Follow the big curve (northbound) to the second traffic light—Division St. Turn east (right) to Carnation St. Turn south (right) onto Carnation (Town Hall). Continue past the Town Hall to Spencer Park.

From 49 & Rte. 8 Go west on Rte. 8 to Rte. 231. Go south about 8 miles to first traffic light (Division St.) Turn east (left) one block to Carnation St. Turn right on Carnation (Town Hall). Continue past the Town Hall to Spencer Park.

MAP KEY

-  *Parade Route (1.75 mi. approx.) (Rte. 231 closed 9:15-noon)*
-  Backroads to Festival grounds
-  Touch of Dutch Festival
-  Parade line up begins here